City of Idaho Springs Zoning Map

Parcels
CityLimits
MOUNTAIN RESIDENTIAL - SINGLE-FAMILY UNITS (MR-1)
RESIDENTIAL ESTATE (R-E)
RESIDENTIAL ONE (R-1)
RESIDENTIAL TWO (R-2)
RESIDENTIAL THREE (R-3)
RURAL MULTIPLE FAMILY RESIDENTIAL (RM)
COMMERCIAL ONE (C-1)
COMMERCIAL TWO (C-2)
COMMERCIAL INTERCHANGE DEVELOPMENT (C-3)
INDUSTRIAL ONE (I-1)
LIGHT INDUSTRIAL (LI)
CONSERVATION (CONS)
PARK & RECREATION (P)
PLANNED UNIT DEVELOPMENT (PUD)
UNKNOWN (UNK)

N

0 0.05 0.1 0.2 0.3 0.4 0.5 Miles

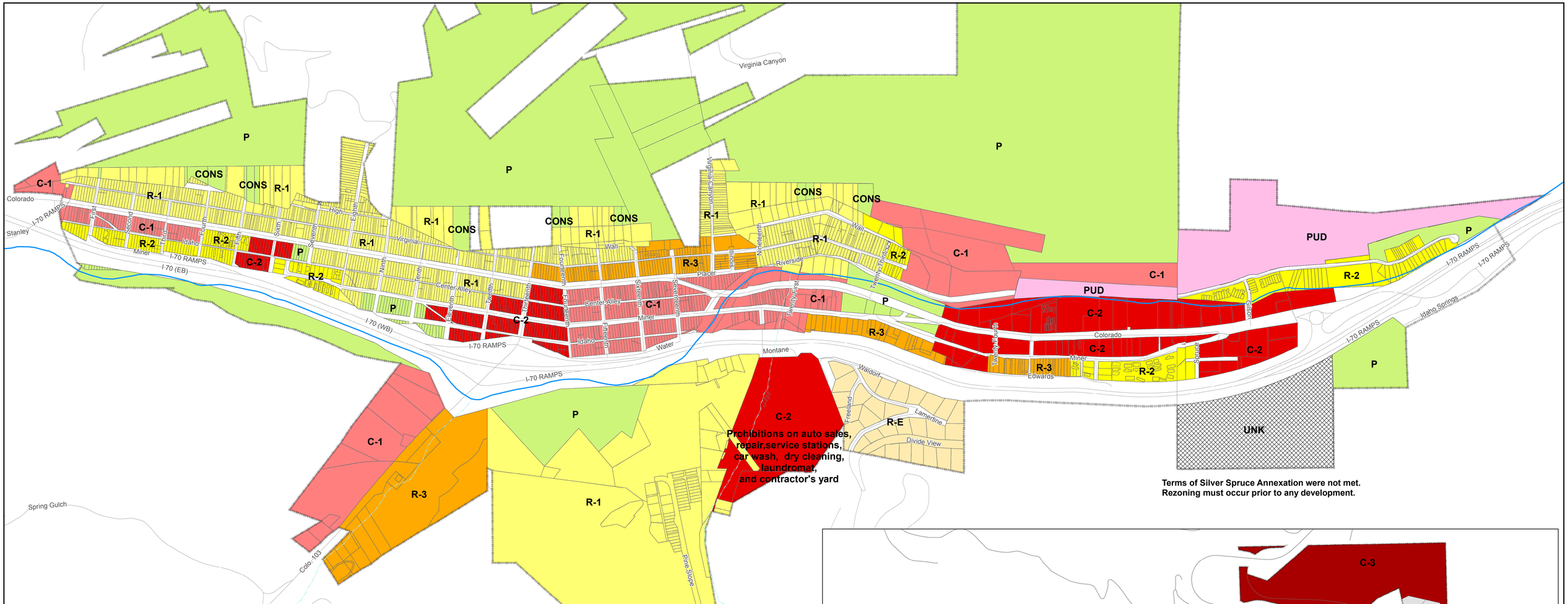

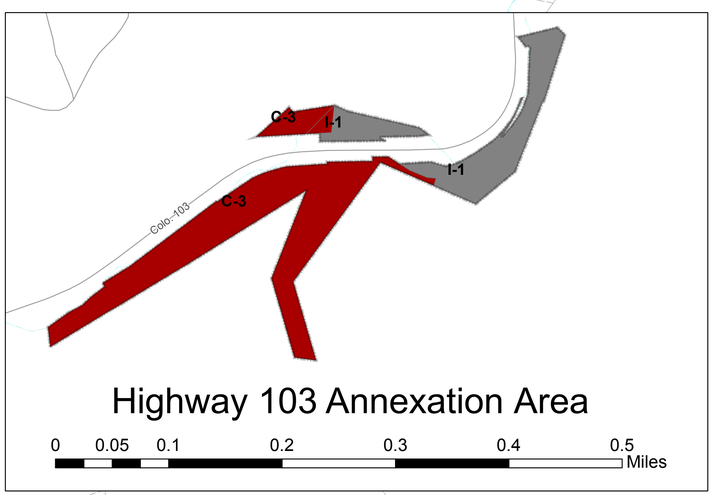

Highway 103 Annexation Area

0 0.05 0.1 0.2 0.3 0.4 0.5 Miles

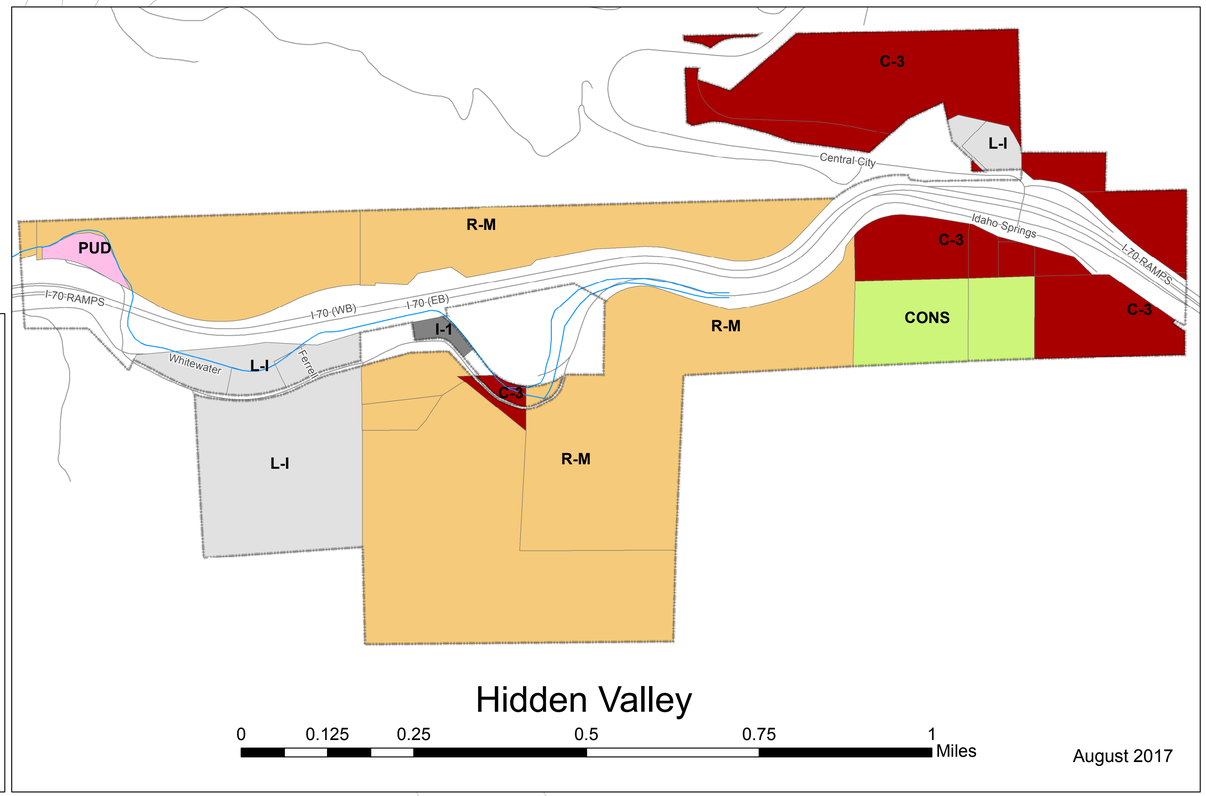

Hidden Valley

0 0.125 0.25 0.5 0.75 1 Miles

August 2017